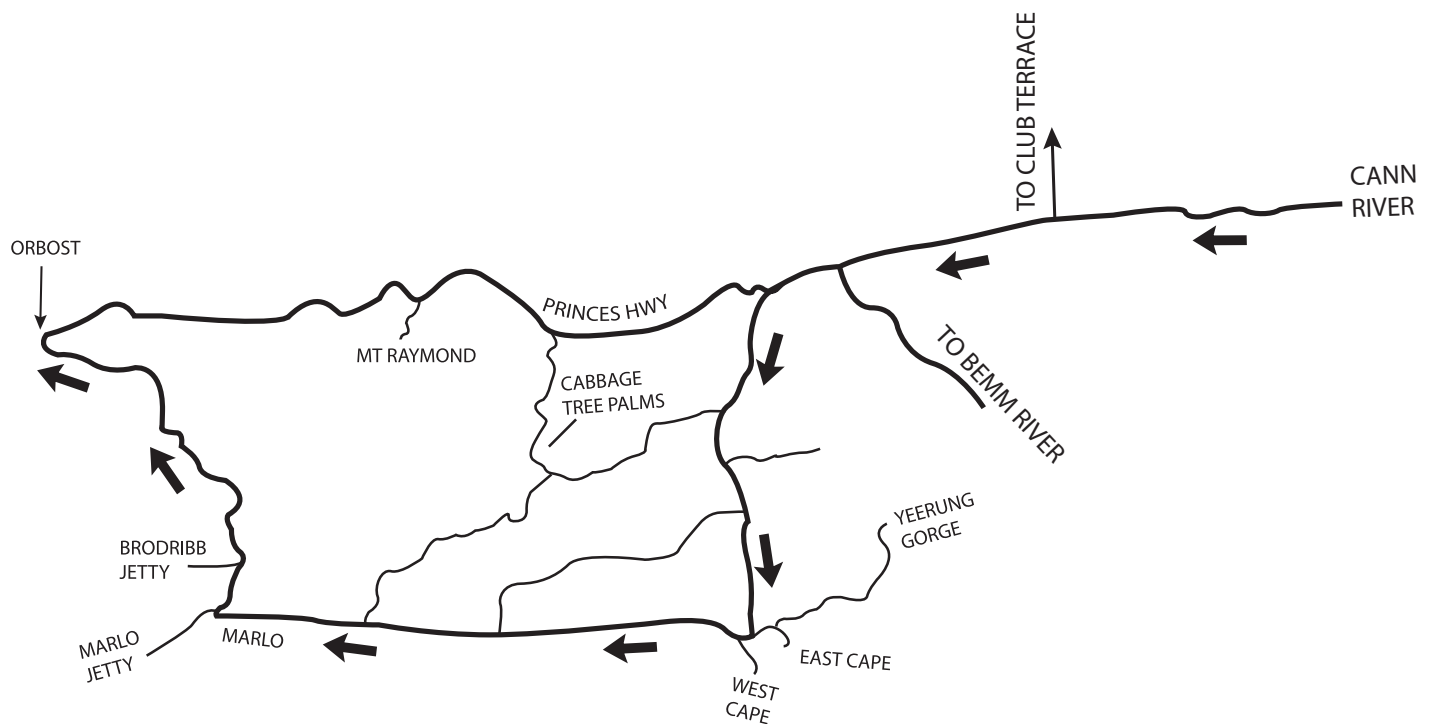


Cann River to Orbost via the Cape Conran and Marlo Tourist drive loop





SELF GUIDED TOURING ROUTE - Things to do and places to see v1 – 31/10/17




Salmon Rocks beach – Cape Conran West Cape

This guide should be read in conjunction with the two brochures “Orbost – Heart of Snowy River Country” and “Marlo and District map” and the Parknotes – “Cape Conran Coastal Park “




Start at Roundabout at the Junction of the Monaro Hwy and Princes Hwy in Cann River

Description of attraction	Distance from start at Cann River roundabout	Directions	Descriptions and facilities
Cann River caravan park	0.3 Km	Left hand side	Caravan & camping park, toilet, showers, dump point, picnic area, walking track
Turnoff to Club Terrace	20.1 Km	Right hand side	Access route to Errinundra NP, Club Terrace and Combienbar
McKenzie River rainforest walk	29.1 Km	Left hand side, 0.3 km to carpark and start of walking track 	Rainforest walk (20 min round trip), boardwalk, suspension bridges, toilet, overnight parking area 
Turnoff to Bemm River at Manorina	39.4 Km	Left hand side. 22 Km to Bemm River township and Sydenham Inlet	Bemm River township, Boat ramps, toilets, picnic areas, hotel, various accommodation options, fishing, boating, access to Pearl Point and various beaches
Turnoff - Tourist drive Orbost via Cape Conran and Marlo	44.9 Km	On left hand side 	Bitumen road all the way, suitable for trailers and caravans
Turnoff to Cabbage Tree Palms	50.2 Km	Turn right at Cabbage Tree Palms Rd and travel 5.7Km on gravel road to the Palms Track. Turn right on Palms Track and travel 2.1Km to Cabbage Tree Palms car park	Car park, picnic area, unique Cabbage Tree palms, walking track 
Turnoff - Marlo Plains Rd	53.7 Km	On right. Road links up back to Conran – Marlo Rd	Scenic drive back to the Conran Marlo Rd
T Junction Cabbage Tree Conran Rd and Conran Marlo Rd	57.9 Km	Turn left for side trips to Conran East Cape and Yeerung (see below) or turn right to Marlo	





SIDE TRIP TO BANKSIA BLUFF CAMPING AREA, YEERUNG RV & YEERUNG GORGE See also *Parknotes Cape Conran*







Banksia Bluff Camping area	Distance from start of side trip	Turn left at T Junction Cabbage Tree Conran Rd and Conran Marlo Rd	
	0.4 km	<ul style="list-style-type: none"> • Turnoff to the left on gravel road 	Yeerung
Yeerung Gorge walk	1.7 km	<ul style="list-style-type: none"> • Turn right into Cape Conran cabins and Banksia Bluff camping area 	Park office, camping, cabins, walking tracks, beach access, swimming, fishing, toilets
	3.7 Km	<ul style="list-style-type: none"> • Turnoff to Yeerung Gorge on left – travel 5.0 Km of gravel road to Yeerung Gorge car park – 1.0 Km walk to gorge 	Gorge, walking tracks
Yeerung River estuary	3.9 km	<ul style="list-style-type: none"> • Turnoff to left to Canoe launching area on Yeerung River 	Canoe launching, Yeerung estuary
	4.1 km	<ul style="list-style-type: none"> • End of road – car park for Yeerung estuary 	Lookout, swimming in estuary (NOT safe in ocean), canoeing, beach and estuary access, fishing





SIDE TRIP TO EAST CAPE BEACH AT CONRAN See also *Parknotes Cape Conran*

East Cape Beach	Distance from start of side trip	Turn left at T Junction Cabbage Tree Conran Rd and Conran Marlo Rd. Continue straight ahead past the turnoff to Yeerung on the previous side trip	
	0.7 Km	<ul style="list-style-type: none"> • On the left access to East Cape beach 	Swimming , surfing, picnic area, toilets
	1.0 Km	<ul style="list-style-type: none"> • On the right access to Cape Conran Nature Trail 	Walking tracks, toilet
Sailors Graves	1.1 Km	<ul style="list-style-type: none"> • At end of road Sailors Graves carpark 	Beach access, swimming, surfing, picnic areas, gas barbeques, toilets, boardwalk, walking tracks
			

Finish side trips – start at T junction (Cabbage Tree Conran Rd and Conran Marlo Rd)

Description of attraction	Distance from T junction	Directions	Descriptions and facilities
<p>Turnoff to West Cape at Conran</p> <p>Salmon Rocks and Lookout</p> <p>Boatramp and Joiners channel</p> 	0.8 Km	<p>Turn left</p> <ul style="list-style-type: none"> 1.0 Km on left car park for Cowrie Bay walk and start of Cape Conran Nature trail which leads back to East Cape 1.3 Km on right turn off. 0.2 Km of gravel road to Salmon Rocks beach, car park and lookout 1.5 Km on left Joiners Channel walking track 1.6 Km Carpark and jetty and boat ramp 	<p>Beach access, walking tracks, NOT safe for swimming</p> <p>Lookout, fishing, swimming, surfing, walking tracks, toilet</p> <p>Walking track, beach access, toilet, historic home site</p> <p>Boat launching, fishing, walking tracks, toilet</p>
Marlo Plains Rd	8.5 Km	On right. Links up with Conran Cabbage Tree Rd	Scenic drive to Cabbage Tree Conran Rd
Turnoff to Point Ricardo beach	8.9 Km	Turn left and 0.3Km to car park, bitumen road, 100 metres to beach	Beach access, fishing, NOT safe for swimming
Lookout over Snowy estuary	11.8 Km	Park car on aerodrome road on right and cross back over Marlo Conran road and follow the track 100 metres to the lookout over the back waters of the Snowy River estuary	Lookout over back waters of Snowy River estuary
Marlo aerodrome	11.8 Km	On right 0.5 Km of gravel road	Wildflowers, spring orchids
Turnoff to Cabbage tree palms	13.1 Km	Right hand side - take Marlo Cabbage Tree Rd and travel 9.2Km to Palms Track, turn left and travel 2.1Km to Cabbage tree Palms car park	Car park, picnic area, unique Cabbage Tree palms, walking track
<p>Frenches Narrows</p> 	13.8 Km	<p>On left hand side, steps down the hill to Frenches Narrows and access to estuary and beach and start of estuary walk back to Marlo (5.1Km)</p> 	<p>Fishing (surf and estuary), walking tracks including board walks, a variety of bird life and marine environments</p> 
Lookout	14.4 Km	Left hand side	Lookout over Snowy estuary
Lookout	15.0 Km	Left hand side	Lookout over Snowy estuary

Description of attraction	Distance from T junction	Directions	Descriptions and facilities
<p>Mots beach</p> 	15.2 Km	<p>Left hand side Half way point along the Snowy estuary walk. Walk down the stairs and to the east along tracks and boardwalks 1.9 Km to Frenches Narrows or walk to the west back towards Marlo through the forest areas and the paths through the township area (3.2 Km)</p>	<p>Car park , picnic area, access to Snowy estuary, fishing in estuary, a variety of birdlife and marine environments</p> 
<p>Lookout on walking track - where the Snowy River meets the sea</p>	15.6 Km	<p>Park at Marlo cemetery car park on the right hand side , cross the road and walk 150 metres back towards Marlo along the Snowy estuary walking track to the lookout</p>	<p>Views of Snowy River entrance and estuary. Graded track and lookout suitable for wheel chairs</p> 
<p>Lookout over Snowy River entrance</p> 	16.7 Km	On left hand side	<p>Lookout over the Snowy River entrance to the ocean and Snowy estuary</p>
<p>Sampsons Lookout</p>	17.4 Km	On left opposite caravan park	<p>Views of Snowy River entrance and estuary, walking track access to estuary</p>
<p>Turnoff to Marlo State Forest walking tracks</p> 	<p>18.0 Km <i>See also Brochure Marlo State Forest walking tracks</i></p>	<p>Turn right at Jorgenson St and travel 0.6 Km. Just past the caravan park turn left onto Duncan St and travel 0.3 Km on gravel road to the start of the walks. Park at the junction of Duncan St and Stirling St and access the walking tracks</p>	<p>Loop walks through Marlo State forest with a series of interpretative boards along the tracks.</p> 

<p>Marlo Triangle Park</p> 	<p>18.1 Km</p> <p><i>See also brochure Snowy Estuary walk</i></p>	<p>Park is on the left on the corner. Marlo estuary walk commences in the park at the signpost and follows the pathway along the esplanade towards Cape Conran</p>	<p>Toilets, picnic area, childrens playground in the park and start of town section of Marlo estuary walk.</p> <p>The total length of walk is 5.1 Km which includes the concrete paths through the town area, a section of gravel path through the bush and then steps to the estuary and gravel paths and boardwalks along the estuary finishing at Frenches Narrows</p>
<p>Turnoff to Marlo and Marlo jetty</p>	<p>18.1 Km</p>	<p>Turn left to town centre and travel 0.4 Km to Marlo jetty Continue a further 0.5Km along the estuary to the end of road and car park</p>	<p>Car park, boat launching, fishing, picnic areas, toilets, swimming in estuary, canoe launching at jetty and near angling club building</p> 
<p>Turnoff to Brodribb Jetty</p>	<p>19.1 Km</p>	<p>Turn left at Healeys Rd, travel 0.3Km to T junction and turn right and travel 0.9 Km to the Brodribb jetty</p>	<p>Car park, boat and canoe launching, fishing, picnic area, toilet</p> 
<p>Brodribb River</p>	<p>20.1 Km</p>	<p>Brodribb River bridge crossing</p>	<p>Brodribb River is a major tributary of the Snowy River</p>
<p>Snowy River access points</p> 	<p>21.4 Km 22.9 Km 23.4 Km 23.6 Km 24.5 Km 25.8 Km 26.3 Km</p>	<p>On left hand side On left hand side On left hand side On left hand side On left hand side On left hand side On left hand side</p>	<p>Fishing platform, picnic area Fishing platform, picnic area Fishing off bank Fishing off bank Fishing Platform Fishing, canoe launching, picnic area Fishing platform, picnic area</p>
<p>Snowy River access</p>	<p>31.9 Km</p>	<p>On left hand side just past highway bridge</p>	<p>River access, fishing, swimming, canoe launching</p>
<p>Forest Park</p>	<p>32.4 Km</p>	<p>Left hand side</p>	<p>Picnic facilities, toilets, walking tracks, access to Snowy River walking track and track to Sensory gardens</p>
<p>Orbost Visitor Information Centre – End of self guided tour</p>			