












Orbost Visitor Information Centre to Lakes Entrance Visitor Information Centre via the Princes Hwy

Things to see and do **Self Guided Touring route** (V4 – Nov 2017 –reprint Dec 2018)

Description of attraction	Distance from Orbost Visitor Information Centre (VIC) to turnoff	Directions	Description and facilities available
Start Orbost VIC	0 Km	Travel 0.3 Km towards Marlo, turn left before caravan park, travel 0.3 Km turn right onto Princes Hwy	
Wooden Railway viaduct	1.3 Km from Orbost VIC to the turnoff	Viaduct is visible from the Princes Hwy or turn left at the Snowy River Country trail sign and go under the highway for a closer look	Wooden trestle viaduct which was part of the railway line across the Snowy River floodplain. Longest timber rail bridge in Victoria 
Grandview lookout	4.1 Km from Orbost VIC to the turnoff	Turn sharp right off Princes Hwy at the start of the Newmerella township. Travel 1.0 Km to lookout, last 50 metres is gravel road	Lookout over Snowy River flats, picnic area, no toilets 
Corringle beach and The Slips –	4.2 Km from Orbost VIC to the turnoff	Turn left at the start of Newmerella township and follow Corringle Rd 14.4 km to its end at the camping area and access to the beach and Snowy Rv estuary. (Note the first 4.4 km is bitumen and then another 10 km of gravel.) At the 9.1 km and 9.7 Km marks access roads to beach on the right	Corringle beach, The Slips on the Snowy estuary side, fishing (ocean and estuary), boat ramp, jetty, canoe launching area, camping, picnic area, walking tracks, boardwalk, toilets 

Newmerella rest area	5.3 Km	Left hand side	Rest area, toilets, picnic area
Wairewa Trestle bridge	29.7 Km from Orbost	Turn right at Wairewa Rd and travel 1.3 Km on surfaced road. Drive under the bridge and cross the rail trail.	Historic Trestle bridge, part of the old Bairnsdale to Orbost rail line, 
Pettmans beach <i>See also Parknotes – Lake Tyers State Park</i>	29.8 Km from Orbost VIC	Turn left off the Princes Hwy at Tyers House Rd. Travel 6.6 Km on gravel rd. Turn left onto Pettmans Rd and travel a further 5.5 Km on gravel road to Pettmans beach camp area	Walking access to Pettmans beach, fishing, camping, picnic area, toilet 
Access to Lake Tyers (Directions from Princes Hwy turnoff) Camerons No1 camping area Trident Tk Camping area and lake access The Glasshouse Camping area	29.8 Km from Orbost VIC 29.8 Km from Orbost VIC 29.8 Km from Orbost VIC	<i>See also - Parknotes – Lake Tyers State Park</i> Turn left off the Princes Hwy at Tyers House Rd and travel 5.2 Km on gravel road . Take Camerons No1 Tk on the right and travel 2.6 Km to car park Turn left off the Princes Hwy at Tyers House Rd and travel 10.3 Km on gravel road . Take Trident Tk on the right and travel 1.4 Km to junction – left to camping area (0.4Km), right to lake access (0.4Km) Turn left off the Princes Hwy at Tyers House Rd and travel 15.6 Km on gravel road to camping area (end of road) NOTE : Road access may be blocked if level of lake is high	 Bush camping, picnic area, no facilities, walking access to lake 50 metres, canoe launching Bush camping, picnic area no facilities, lake access, boat launching, fishing, canoeing Large open bush camping area, lake access 50 metres, boat launching, fishing, canoeing, no facilities

Lakes Entrance turnoff	36.0 Km	Veer left through Nowa Nowa township and stay on Princes Hwy	
Nowa Nowa arm and Wetlands	36.3 Km	Turn left before shop and caravan park and travel 0.2 Km to Nowa Nowa wetlands walk and access to Nowa Nowa arm	Walking tracks, fishing, boat ramp, jetty, canoe launching area, picnic area, toilets 
Stoney Ck trestle bridge	38.5 Km from Orbost VIC	Travel 2.2 Km past Nowa Nowa township on the Princes Hwy. Turn right and follow the signs 3.0 Km on gravel road to the trestle bridge car park	Historic Trestle bridge, part of the old Bairnsdale to Orbost rail line, picnic area, toilets, walking and cycling track (rail trail) 
Lonely Bay <i>See also Parknotes – Lake Tyers State Park</i>	41.7 Km from Orbost VIC	Turn left onto Burnt Bridge Rd and travel 3.2 Km on gravel road. Veer left onto Blackfellows Arm Tk and follow for 3.5 Km to the Lonely Bay walk carpark. Park and walk to Lonely Bay (about 1 hour) Alternatively stay on Blackfellows Arm Tk and drive a further 1.4 Km to the Lonely Bay picnic area carpark and picnic area. Walk 100 metres down steps to the bay	Walking track, scenic drive, picnic area, toilets, scenic views of the Lakes, fishing 
Burnt Bridge rest area	47.8 Km from Orbost VIC	Turn left at Burnt Bridge Rd to the picnic area and overnight rest area 200 metres off the Princes Hwy	Rest area, picnic area, no toilets 

Lake Tyers Beach	52.2 Km from Orbost VIC	Turn left at Lake Tyers Beach Rd and travel 1 Km to Toorloo Arm junction. Follow signs through Toorloo arm towards Lake Tyers beach on sealed road. Pass the following turnoffs :	
Red Bluff		<ul style="list-style-type: none"> • After a further 1.5 Km on the right to Red Bluff (0.5 Km) 	Lookout, beach access, surfing, toilet block
Beacon Hill Lookout		<ul style="list-style-type: none"> • 1.2 Km on right past Red Bluff turnoff Beacon Hill lookout and beach access 	Lookout, beach access , walking track
Lake Tyers boatramp		<ul style="list-style-type: none"> • 0.8 Km on left past Beacon Hill access to boatramp (1.5 Km) 	Boat ramp, picnic area, toilets
Lake Tyers Beach		<ul style="list-style-type: none"> • 0.1 Km on right past boatramp access road, gravel road to beach (0.4 Km) • After a further 0.1 Km Lake Tyers beach car park 	Beach access, parking
Fishermans Landing (Directions from Princes Hwy turnoff)	52.2 Km from Orbost VIC	Turn left at Lake Tyers Beach Rd and travel 1 Km to Toorloo Arm junction. Turn left on Mill point Rd and travel another 1.2 Km to Fishermans Landing turnoff on the right, Travel 0.2 Km to Fishermans Landing	Jetty, fishing, canoe launching, boat ramp, picnic area, toilet 
Mill Point		Turn left at Lake Tyers Beach Rd and travel 1 Km to Toorloo Arm junction. Turn left on Mill point Rd and travel another 3.8 Km to Mill Point (last 0.5 Km is gravel)	Jet ski area, canoe launching, picnic area, fishing, boat ramp
Lake Bunga Beach	54.1Km from Orbost VIC	Turn left and travel 1.4 km on bitumen road then 0.5 Km on gravel road to car park. Short walk to estuary and beach	Fishing (estuary and ocean), ocean access, canoeing, toilets
Eastern Beach	56.3Km from Orbost VIC	Turn left and travel 0.7 Km to carpark. Short walk to beach	Ocean access, swimming, fishing, picnic area, toilets
Main Beach	57.9Km from Orbost VIC	Park at footbridge (traffic lights) and walk to main beach	Swimming, fishing, picnic areas, toilets, all water activities
Lakes Entrance VIC	59. 9Km from Orbost VIC	Turn right at roundabout – 100 metres to VIC	Toilets, car park