





# Tulloch Ard Gorge walk and lookout touring route – starting and ending at the junction of Buchan Gelantipy Rd and Tulloch Ard Rd

**SELF GUIDED TOURING ROUTE - Things to do and places to see** (v1 – Sept 2019)

Be properly prepared for the trip

- Take all your food and drink requirements – there are no shops in this tour route
- There is no fuel available on this route
- Mobile phone service is patchy – best to assume that there is none
- Road conditions may deteriorate after heavy rain
- This tour is suitable for conventional 2 WD vehicles
- Some sections of the walking track are a little steep
- The return trip in the vehicle is 25 Km and the estimated time for the return walk from the carpark to the lookout is 1.5 hours – allow about 2.5 hours for the total round trip



Description of location or attraction	Distance from Start	Directions	Description and facilities
<b>Start at the Junction of Tulloch Ard Rd and Buchan Gelantipy Rd</b>	0 Km	Travel along Tulloch Ard Rd for 11.6 km	Gravel surfaced road
<b>Fork Tk junction</b>	11.6 Km	Turn left and travel along Fork Tk for 1.0 km to carpark	
<b>Tulloch Ard gorge walking track carpark</b>	12.6 Km		
<b>Walking Track</b>		Walk 1.6 Km from carpark to the lookout 	The walk starts in a tall Mountain Grey Gum forest and descends slowly to the lookout through a range of different vegetation types 
<b>Lookout</b>			
<b>Return from lookout to the carpark by the same route</b>			
<b>Tulloch Ard gorge walking track carpark</b>	12.6 Km	Travel back 1.0 Km along Fork Tk to the junction with Tulloch Ard Rd	Gravel road
<b>Junction Fork Tk and Tulloch Ard Rd</b>	13.6 Km	Turn right and travel 11.6 Km along Tulloch Ard Rd to junction with Gelantipy Rd	Gravel road
<b>Junction of Tulloch Ard Rd and Gelantipy Rd</b>	25.2 Km	End of trip	

